






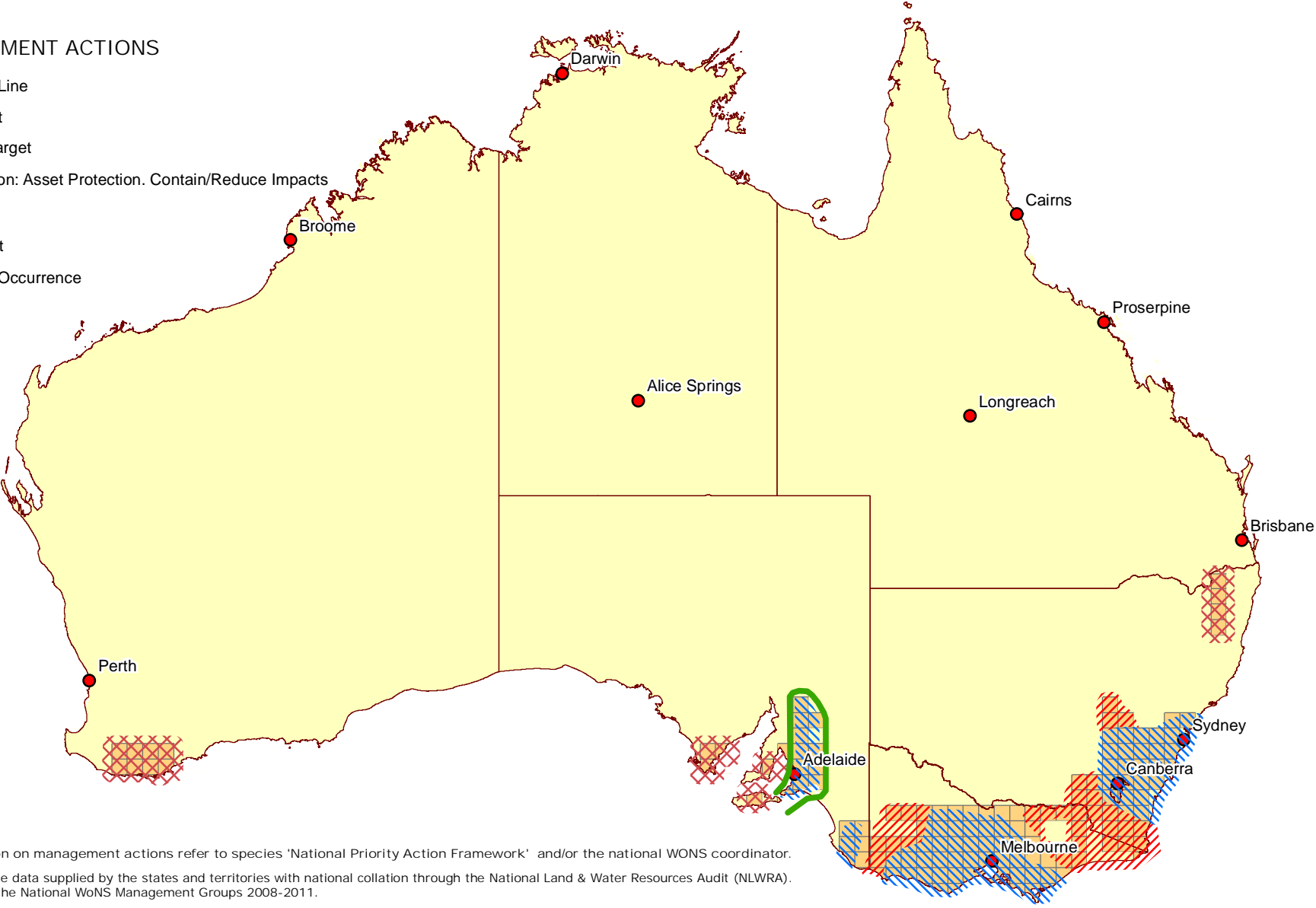


GORSE (*Ulex europaeus*) WEED SPREAD & MANAGEMENT ACTIONS 2011

GORSE MANAGEMENT ACTIONS

-  Containment Line
-  Control Target
-  Eradication Target
-  Core infestation: Asset Protection. Contain/Reduce Impacts
-  Surveillance
-  Weed Present
-  No Reported Occurrence



For detailed information on management actions refer to species 'National Priority Action Framework' and/or the national WONS coordinator.
 Original digital occurrence data supplied by the states and territories with national collation through the National Land & Water Resources Audit (NLWRA).
 Subsequent updates by the National WoNS Management Groups 2008-2011.

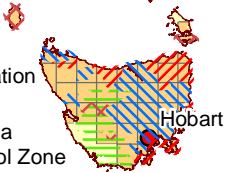
Management action data provided by the respective National WoNS Management Group.

Projection and datum: Geographics, GDA94
 Map production date: 10 February 2011

Whilst all care is taken in the preparation of this map, neither the Australian Government nor states/territories accept any responsibility for any loss or damage which may result from inaccuracy or omission in the map or from the use of the information contained therein.
 All rights reserved.

See separate map for detailed Tasmanian information

World Heritage Area
 Surveillance/Control Zone



CARING FOR OUR COUNTRY